


























This aerial map displays a floodway area with several labeled zones and features. The map includes the following elements:

- Floodway:** A central waterway labeled "FLOODWAY" with "Zone AE" designations.
- 0.2 PCT ANNUAL CHANCE FLOOD DISCHARGE:** A red and blue hatched area along the floodway.
- City of Victoria 480638:** A brown-shaded area on the left side of the map.
- 99.4 FEET:** Elevation markers along the left and top edges.
- 98.8 FEET:** Elevation marker at the bottom left.
- 98.4 FEET:** Elevation marker at the bottom center.
- 99 FEET:** Elevation marker near the center of the floodway.
- 100 FEET:** Elevation marker at the top center.
- 95 FEET:** Elevation marker at the top right.
- AA:** A marker on the right side of the map.
- Y:** A marker on the right side of the map.
- Zone AE:** Multiple areas labeled "Zone AE" throughout the floodway and surrounding regions.
- Zone X:** Labeled "AREA OF MINIMAL FLOOD HAZARD Zone X" in the bottom left.
- Zone AE 48469C0305H eff. 7/17/2024:** A specific zone designation in the center.
- Zone AE 48469C0305H:** Another specific zone designation in the center.
- Zone AE 48469C0305H:** A third specific zone designation in the center.
- Zone AE 48469C0305H:** A fourth specific zone designation in the center.
- Zone AE 48469C0305H:** A fifth specific zone designation in the center.
- Zone AE 48469C0305H:** A sixth specific zone designation in the center.
- Zone AE 48469C0305H:** A seventh specific zone designation in the center.
- Zone AE 48469C0305H:** An eighth specific zone designation in the center.
- Zone AE 48469C0305H:** A ninth specific zone designation in the center.
- Zone AE 48469C0305H:** A tenth specific zone designation in the center.
- Zone AE 48469C0305H:** An eleventh specific zone designation in the center.
- Zone AE 48469C0305H:** A twelfth specific zone designation in the center.
- Zone AE 48469C0305H:** A thirteenth specific zone designation in the center.
- Zone AE 48469C0305H:** A fourteenth specific zone designation in the center.
- Zone AE 48469C0305H:** A fifteenth specific zone designation in the center.
- Zone AE 48469C0305H:** A sixteenth specific zone designation in the center.
- Zone AE 48469C0305H:** A seventeenth specific zone designation in the center.
- Zone AE 48469C0305H:** An eighteenth specific zone designation in the center.
- Zone AE 48469C0305H:** A nineteenth specific zone designation in the center.
- Zone AE 48469C0305H:** A twentieth specific zone designation in the center.
- Zone AE 48469C0305H:** A twenty-first specific zone designation in the center.
- Zone AE 48469C0305H:** A twenty-second specific zone designation in the center.
- Zone AE 48469C0305H:** A twenty-third specific zone designation in the center.
- Zone AE 48469C0305H:** A twenty-fourth specific zone designation in the center.
- Zone AE 48469C0305H:** A twenty-fifth specific zone designation in the center.
- Zone AE 48469C0305H:** A twenty-sixth specific zone designation in the center.
- Zone AE 48469C0305H:** A twenty-seventh specific zone designation in the center.
- Zone AE 48469C0305H:** A twenty-eighth specific zone designation in the center.
- Zone AE 48469C0305H:** A twenty-ninth specific zone designation in the center.
- Zone AE 48469C0305H:** A thirtieth specific zone designation in the center.
- Zone AE 48469C0305H:** A thirty-first specific zone designation in the center.
- Zone AE 48469C0305H:** A thirty-second specific zone designation in the center.
- Zone AE 48469C0305H:** A thirty-third specific zone designation in the center.
- Zone AE 48469C0305H:** A thirty-fourth specific zone designation in the center.
- Zone AE 48469C0305H:** A thirty-fifth specific zone designation in the center.
- Zone AE 48469C0305H:** A thirty-sixth specific zone designation in the center.
- Zone AE 48469C0305H:** A thirty-seventh specific zone designation in the center.
- Zone AE 48469C0305H:** A thirty-eighth specific zone designation in the center.
- Zone AE 48469C0305H:** A thirty-ninth specific zone designation in the center.
- Zone AE 48469C0305H:** A fortieth specific zone designation in the center.
- Zone AE 48469C0305H:** A forty-first specific zone designation in the center.
- Zone AE 48469C0305H:** A forty-second specific zone designation in the center.
- Zone AE 48469C0305H:** A forty-third specific zone designation in the center.
- Zone AE 48469C0305H:** A forty-fourth specific zone designation in the center.
- Zone AE 48469C0305H:** A forty-fifth specific zone designation in the center.
- Zone AE 48469C0305H:** A forty-sixth specific zone designation in the center.
- Zone AE 48469C0305H:** A forty-seventh specific zone designation in the center.
- Zone AE 48469C0305H:** A forty-eighth specific zone designation in the center.
- Zone AE 48469C0305H:** A forty-ninth specific zone designation in the center.
- Zone AE 48469C0305H:** A fiftieth specific zone designation in the center.
- Zone AE 48469C0305H:** A fifty-first specific zone designation in the center.
- Zone AE 48469C0305H:** A fifty-second specific zone designation in the center.
- Zone AE 48469C0305H:** A fifty-third specific zone designation in the center.
- Zone AE 48469C0305H:** A fifty-fourth specific zone designation in the center.
- Zone AE 48469C0305H:** A fifty-fifth specific zone designation in the center.
- Zone AE 48469C0305H:** A fifty-sixth specific zone designation in the center.
- Zone AE 48469C0305H:** A fifty-seventh specific zone designation in the center.
- Zone AE 48469C0305H:** A fifty-eighth specific zone designation in the center.
- Zone AE 48469C0305H:** A fifty-ninth specific zone designation in the center.
- Zone AE 48469C0305H:** A sixtieth specific zone designation in the center.
- Zone AE 48469C0305H:** A sixty-first specific zone designation in the center.
- Zone AE 48469C0305H:** A sixty-second specific zone designation in the center.
- Zone AE 48469C0305H:** A sixty-third specific zone designation in the center.
- Zone AE 48469C0305H:** A sixty-fourth specific zone designation in the center.
- Zone AE 48469C0305H:** A sixty-fifth specific zone designation in the center.
- Zone AE 48469C0305H:** A sixty-sixth specific zone designation in the center.
- Zone AE 48469C0305H:** A sixty-seventh specific zone designation in the center.
- Zone AE 48469C0305H:** A sixty-eighth specific zone designation in the center.
- Zone AE 48469C0305H:** A sixty-ninth specific zone designation in the center.
- Zone AE 48469C0305H:** A seventieth specific zone designation in the center.
- Zone AE 48469C0305H:** A seventy-first specific zone designation in the center.
- Zone AE 48469C0305H:** A seventy-second specific zone designation in the center.
- Zone AE 48469C0305H:** A seventy-third specific zone designation in the center.
- Zone AE 48469C0305H:** A seventy-fourth specific zone designation in the center.
- Zone AE 48469C0305H:** A seventy-fifth specific zone designation in the center.
- Zone AE 48469C0305H:** A seventy-sixth specific zone designation in the center.
- Zone AE 48469C0305H:** A seventy-seventh specific zone designation in the center.
- Zone AE 48469C0305H:** A seventy-eighth specific zone designation in the center.
- Zone AE 48469C0305H:** A seventy-ninth specific zone designation in the center.
- Zone AE 48469C0305H:** An eightieth specific zone designation in the center.
- Zone AE 48469C0305H:** An eighty-first specific zone designation in the center.
- Zone AE 48469C0305H:** An eighty-second specific zone designation in the center.
- Zone AE 48469C0305H:** An eighty-third specific zone designation in the center.
- Zone AE 48469C0305H:** An eighty-fourth specific zone designation in the center.
- Zone AE 48469C0305H:** An eighty-fifth specific zone designation in the center.
- Zone AE 48469C0305H:** An eighty-sixth specific zone designation in the center.
- Zone AE 48469C0305H:** An eighty-seventh specific zone designation in the center.
- Zone AE 48469C0305H:** An eighty-eighth specific zone designation in the center.
- Zone AE 48469C0305H:** An eighty-ninth specific zone designation in the center.
- Zone AE 48469C0305H:** A ninetieth specific zone designation in the center.
- Zone AE 48469C0305H:** A ninety-first specific zone designation in the center.
- Zone AE 48469C0305H:** A ninety-second specific zone designation in the center.
- Zone AE 48469C0305H:** A ninety-third specific zone designation in the center.
- Zone AE 48469C0305H:** A ninety-fourth specific zone designation in the center.
- Zone AE 48469C0305H:** A ninety-fifth specific zone designation in the center.
- Zone AE 48469C0305H:** A ninety-sixth specific zone designation in the center.
- Zone AE 48469C0305H:** A ninety-seventh specific zone designation in the center.
- Zone AE 48469C0305H:** A ninety-eighth specific zone designation in the center.
- Zone AE 48469C0305H:** A ninety-ninth specific zone designation in the center.
- Zone AE 48469C0305H:** A hundredth specific zone designation in the center.

1:6,000

Basemap Imagery Source: USGS National Map 2023

SEE FIS REPORT FOR DETAILED LEGEND AND INDEX MAP FOR FIRM PANEL LAYOUT

| SPECIAL FLOOD HAZARD AREAS | |
|---|--|
|  | Without Base Flood Elevation (BFE) <i>Zone A, V, A99</i> |
|  | With BFE or Depth <i>Zone AE, AO, AH, VE, AR</i> |
|  | Regulatory Floodway |
| OTHER AREAS OF FLOOD HAZARD | |
|  | 0.2% Annual Chance Flood Hazard, Areas of 1% annual chance flood with average depth less than one foot or with drainage areas of less than one square mile <i>Zone X</i> |
|  | Future Conditions 1% Annual Chance Flood Hazard <i>Zone X</i> |
|  | Area with Reduced Flood Risk due to Levee. See Notes, <i>Zone X</i> |
|  | Area with Flood Risk due to Levee <i>Zone D</i> |
| OTHER AREAS | |
|  | NO SCREEN Area of Minimal Flood Hazard <i>Zone X</i> |
|  | Effective LOMRs |
|  | Area of Undetermined Flood Hazard <i>Zone D</i> |
| GENERAL STRUCTURES | |
|  | Channel, Culvert, or Storm Sewer |
|  | Levee, Dike, or Floodwall |
| OTHER FEATURES | |
|  | Cross Sections with 1% Annual Chance Water Surface Elevation |
|  | Coastal Transect |
|  | Base Flood Elevation Line (BFE) |
|  | Limit of Study |
|  | Jurisdiction Boundary |
|  | Coastal Transect Baseline |
|  | Profile Baseline |
|  | Hydrographic Feature |
| MAP PANELS | |
|  | Digital Data Available |
|  | No Digital Data Available |
|  | Unmapped |

The pin displayed on the map is an approximate point selected by the user and does not represent an authoritative property location.

This map complies with FEMA's standards for the use of digital flood maps if it is not void as described below. The basemap shown complies with FEMA's basemap accuracy standards

The flood hazard information is derived directly from the authoritative NFHL web services provided by FEMA. This map was exported on **4/28/2025 at 1:55 PM** and does not reflect changes or amendments subsequent to this date and time. The NFHL and effective information may change or become superseded by new data over time.

This map image is void if the one or more of the following map elements do not appear: basemap imagery, flood zone labels, legend, scale bar, map creation date, community identifiers, FIRM panel number, and FIRM effective date. Map images for unmapped and unmodernized areas cannot be used for regulatory purposes.