

Gas Pipeline Exhibit

138± AC
FOR SALE





FRANCIS HARRIS LN TRACT

APPROX. 137 AC.

PIPELINE AND WELL EXHIBIT

MARCH 2022

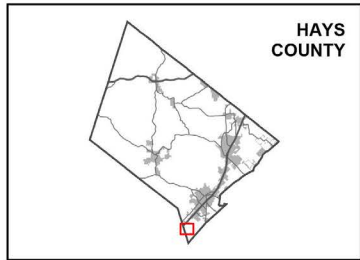
LEGEND

-  DISCOVERY TRACT
-  SURFACE WELL
-  ABANDONED PIPELINE
-  PIPELINE IN SERVICE

DATA SOURCE: PIPELINE AND SURFACE WELL - RAILROAD COMMISSION OF TEXAS (RRC)



0 500 1,000 2,000
FEET



AERIAL PHOTOGRAPH DATE: NAIP 2018

THIS PRODUCT IS FOR INFORMATIONAL PURPOSES AND MAY NOT HAVE BEEN PREPARED FOR OR BE SUITABLE FOR LEGAL ENGINEERING, OR SURVEYING PURPOSES. IT DOES NOT REPRESENT AN ON-THE-GROUND SURVEY AND REPRESENTS ONLY THE APPROXIMATE RELATIVE LOCATION OF PROPERTY BOUNDARIES.



Contact For More Information:
Clarke Nolley | (512) 919-6764 | clarke@rclb.com
Garrett Yarbrough | (512) 924-9236 | garrett@rclb.com



REPUBLIC
COMMERCIAL
LAND & BROKERAGE